

Combretaceae



Combretum molle R. Br. ex G. Don.
Lake Chicamba, at parking lot of Chacamba Lodges, E 33.14254818, S 19.16409586; UTM36-WGS84 514988.425,7881009.421; alt 650 m



Combretum molle R. Br. ex G. Don.
Lake Chicamba, at parking lot of Chacamba Lodges, E 33.14254818, S 19.16409586; UTM36-WGS84 514988.425,7881009.421; alt 650 m



Combretum molle R. Br. ex G. Don.
Lake Chicamba, at parking lot of Chacamba Lodges, E 33.14254818, S 19.16409586; UTM36-WGS84 514988.425,7881009.421; alt 650 m



Combretum molle R. Br. ex G. Don.
Lake Chicamba, at parking lot of Chacamba Lodges, E 33.14254818, S 19.16409586; UTM36-WGS84 514988.425,7881009.421; alt 650 m



Combretum sp. ?
Chimanimani mountains, trail going up Mt Nhamedimo from Nhabawa, woodland and grassland vegetation, E 33.04893977, S 19.70840560; UTM36-WGS84 505128.717,7820785.264; alt 800 m

Chimanimani Conservation Area - S Dondeyne 2009 (c)



Combretum sp. ?
Chimanimani mountains, trail going up Mt Nhamedimo from Nhabawa, woodland and grassland vegetation, E 33.04893977, S 19.70840560; UTM36-WGS84 505128.717,7820785.264; alt 800 m

Combretaceae



Pteleopsis myrtifolia (M.A. Lawson) Engl. & Diels
on track going up Mt Garuso, fallow fields/deforested area; E 33.16, S 18.97, alt 900 m



Terminalia gazensis E.G. Baker
Lake Chicamba, at parking lot of Chacamba Lodges, E 33.14254818, S 19.16409586; UTM36-WGS84 514988.425,7881009.421; alt 650 m



Terminalia gazensis E.G. Baker
Lake Chicamba, at parking lot of Chacamba Lodges, E 33.14254818, S 19.16409586; UTM36-WGS84 514988.425,7881009.421; alt 650 m



Terminalia gazensis E.G. Baker
Lake Chicamba, at parking lot of Chacamba Lodges, E 33.14254818, S 19.16409586; UTM36-WGS84 514988.425,7881009.421; alt 650 m



Terminalia gazensis E.G. Baker
Lake Chicamba, at parking lot of Chacamba Lodges, E 33.14254818, S 19.16409586; UTM36-WGS84 514988.425,7881009.421; alt 650 m

Commelinaceae



Cyanotis speciosa (L. f.) Hassk. (?)
Chimanimani mountains, trail going up Mt Nhamedimo from Nhabawa, woodland vegetation, E 33.07025018, S 19.71755147; UTM36-WGS84 507361.555,7819772.430; alt 1300 m



Commelina africana L.
Moribane forest, along various of Monteiros plot; E 33.32381850, S 19.72920297 (proxi); UTM36-WGS84, 533930.796,7818452.270 alt 550 m



Cyanotis speciosa (L.f.) Hassk.
Mt Tandara, in grassland at the eastern end of the plateau; E 32.90118103, S 19.61262459; UTM36-WGS84 489637.964,7831381.728; alt 1750 m



Cyanotis speciosa (L.f.) Hassk.
Mt Tandara, in grassland at the eastern end of the plateau; E 32.90118103, S 19.61262459; UTM36-WGS84 489637.964,7831381.728; alt 1750 m



Floscopa glomerata (Willd. & Schult. ex Schult. f.) Hassk.
Moribane forest, margin of Tava swamp; E 33.31825835, S 19.74647766; UTM36-WGS84 533344.594,7816541.788; alt 500 m



Floscopa glomerata (Willd. & Schult. ex Schult. f.) Hassk.
Moribane forest, margin of Tava swamp; E 33.31825835, S 19.74647766; UTM36-WGS84 533344.594,7816541.788; alt 500 m


Crassulaceae



Crassula sarcocaulis Eckl. & Zeyh. subsp. *sarcocaulis*
Mt Tsetsera, in grassland, E 32.84042651, S 19.39965706; UTM36-WGS84
483245.394,7854942.666; alt 1950 m



Crassula sarcocaulis Eckl. & Zeyh. subsp. *sarcocaulis*
Mt Tsetsera, in grassland, E 32.84042651, S 19.39965706; UTM36-WGS84
483245.394,7854942.666; alt 1950 m



Crassula swaziensis Schönl.



Crassula swaziensis Schönland
subsp. *swaziensis*
Mt Tsetsera, in grassland, E 32.84042651, S 19.39965706; UTM36-WGS84
483245.394,7854942.666; alt 1950 m



Kalanchoe lanceolata (Forssk.) Pers.
in remains of mountain rainforest on Mt Garuso, E 33.16, S 18.95, alt 1000 m




Kalanchoe lanceolata (Forssk.) Pers.
Buffer zone of Chimanimani reserve, in and around Mahate camp; E
33.19065242,-19.67441750, alt 500 m.

Cupressaceae



Widderingtonia nodiflora (L.) Powrie
Mt Tsetsera, qt edge of plateau in bracken and cleared pine, E 32.82301385, S 19.38968371; UTM36-WGS-84 481415.995,7856044.464; alt 2100 m.



Widderingtonia nodiflora (L.) Powrie
Mt Tsetsera, qt edge of plateau in bracken and cleared pine, E 32.82301385, S 19.38968371; UTM36-WGS-84 481415.995,7856044.464; alt 2100 m.



Widderingtonia nodiflora (L.) Powrie
Mt Tsetsera, qt edge of plateau in bracken and cleared pine, E 32.82301385, S 19.38968371; UTM36-WGS-84 481415.995,7856044.464; alt 2100 m.



Widderingtonia nodiflora (L.) Powrie
Mt Tsetsera, forest along road around de Carvalho's mansion, E 32.81389603, S 19.39906822; UTM36-WGS-84 480459.718,7855005.032; alt 2000 m.



Widderingtonia nodiflora (L.) Powrie
Mt Tandara, in grassland around small dams; E 32.86824671, S 19.62316022; UTM36-WGS84 486185.407,7830213.570; alt 1750 m

Curcubitaceae



Raphidiocystis chrysocoma (Schumach.) C. Jeffrey
Moribane forest, margin of Tava swamp; E 33.31593919, S 19.74784626;
IITM36-WGS84 533101 327 7816390 795: 500 m



Raphidiocystis chrysocoma (Schumach.) C. Jeffrey
Moribane forest, margin of Tava swamp; E 33.31593919, S 19.74784626;
IITM36-WGS84 533101 327 7816390 795: 500 m

Cyatheaceae




Cyathea dregei Kunze
Chimanimani mountains, Chikukwa, Muhoa waterfall, E 32.97, S 19.71, alt 1100 m



Cyathea dregei Kunze
Chimanimani mountains, trail going up Mt Nhamedimo from Nhabawa, riverine
vegetation along mountain stream, E 33.05399278, S 19.71131645; UTM36-WGS84
505658.152,7820462.998; alt 900 m



Cyathea dregei Kunze
Chimanimani mountains, trail going up Mt Nhamedimo from Nhabawa, riverine
vegetation along mountain stream, E 33.05399278, S 19.71131645; UTM36-WGS84
505658.152,7820462.998; alt 900 m



Cyathea dregei Kunze
Chimanimani mountains, trail going up Mt Nhamedimo from Nhabawa, riverine
vegetation along mountain stream, E 33.05399278, S 19.71131645; UTM36-WGS84
505658.152,7820462.998; alt 900 m

Cyperaceae



Raphia farinifera (Gaertn.) Hyl.; *Cyperus papyrus* L.
Chimanimani conservation area, Zomba plain, in fields around Chief Zomba's;
E33.25422849, S 19.88148193; UTM36-WGS84 526613.544,7801613.736; alt 150
m

Dioscoreaceae



Dioscorea sp
Moribane forest, along Muchanga river, down Mpunga cam; E 33.35855508, S
19.74381157; UTM36-WGS84 537567.231,7816828.388; alt 450 m



Dioscorea sp
Moribane forest, along Muchanga river, down Mpunga cam; E 33.35855508, S
19.74381157; UTM36-WGS84 537567.231,7816828.388; alt 450 m



Dioscorea sp
Moribane forest, along Muchanga river, down Mpunga cam; E 33.35855508, S
19.74381157; UTM36-WGS84 537567.231,7816828.388; alt 450 m



Dioscorea sp
Moribane forest, along Muchanga river, down Mpunga cam; E 33.35855508, S
19.74381157; UTM36-WGS84 537567.231,7816828.388; alt 450 m

Dracaenaceae



Dracaena mannii Baker
Moribane forest, at the last of Monteiros plot, ; E 33.34614463, S 19.70584403, UTM36-WGS84, 536275.493,7821032.508, alt 600 m



Dracaena mannii Baker
Moribane forest, on rock (sacred site, near Nzou camp); E 33.34189667, S 19.73320894; UTM36-WGS84 535824.211,7818005.261; alt 600 m



Dracaena steudneri Engl.
Mt Tsetsera, in mountain rainforest, along road going up, E 32.83806266, S 19.38744327; UTM36-WGS-84 482995.930,7856293.927; alt 1600 m.



Dracaena steudneri Engl.
Moribane forest, along the main road; E 33.33607445, S 19.72676161; UTM36-WGS84 535215.562,7818719.930; alt 600 m



Sansevieria sp. (?)
Moribane forest, area of Chimokono, along path going and along Musuma river, on rock faces along the river; E 33.34702325, S 19.77983632, alt 250 m



Sansevieria sp. (?)
Moribane forest, area of Chimokono, along path going and along Musuma river, on rock faces along the river; E 33.34702325, S 19.77983632, alt 250 m

Droseraceae



Drosera dielsiana Exell & Laundon
Chimanimani mountain range, Muvumodzi headwaters, in quartzite grassland, E 33.09636353, S 19.76419989, alt 1700 m



Drosera dielsiana Exell & J.R. Laundon
Mt Tsetsera, in gutter of road going up the mountain, E 32.83826250, S 19.38556472; UTM36-WGS84 483016.719,7856501.813; alt 1550 m.



Drosera sp.
Mt Tandara, in grassland around small dams; E 32.86824671, S 19.62316022; UTM36-WGS84 486185.407,7830213.570; alt 1750 m

Ebenaceae



Diospyros mespiliformis Hochst. ex A. DC.
Sofala province, Cherigoma plateau, along marked trail in Catapú; S 18°01', E 35°18'; alt 90 m



Diospyros mespiliformis Hochst. ex A. DC.
Sofala province, Cherigoma plateau, along marked trail in Catapú; S 18°01', E 35°18'; alt 90 m

Ericaceae



Erica hexandra (S. Moore) E.G.H. Oliv.
Chimanimani mountain range, north of Muvumodzi canyon, in quartzite grassland, shrubby vegetation, E 33.11005234,-19.77320281, alt 1700 m



Erica hexandra (S. Moore) E.G.H. Oliv.
Chimanimani mountain range, north of Muvumodzi canyon, in quartzite grassland, shrubby vegetation, E 33.11005234,-19.77320281, alt 1700 m



Erica johnstoniana Britten
Chimanimani mountain range, wet grassland, on quartzite sandy soils, between the headwaters of the Muvumodzi and "Bakoramambo"; E 33.10, S 19.80, alt 1600 m



Erica johnstoniana Britten
Chimanimani mountain range, wet grassland, on quartzite sandy soils, between the headwaters of the Muvumodzi and "Bakoramambo"; E 33.10, S 19.80, alt 1600 m